

Yukon Territory

C A N A D A

Whitehorse, Yukon

ORDER-IN-COUNCIL 1982/60

Area Development Ordinance

Pursuant to the provisions of Section 4(1) of the Area Development Ordinance, the Commissioner in Executive Council is pleased to and doth hereby order as follows:

1. The zoning map, being schedule 'B' of the Mayo Development Regulations is amended by deleting the designation 'P - Parks and Recreational' from Parcel A, CLSR 40436, LTO 18539, and redesignating the parcel 'I - Institutional'.
2. This amendment is effective immediately.

DATED at Whitehorse, in the Yukon Territory, this 30 day of March A.D. 1982.

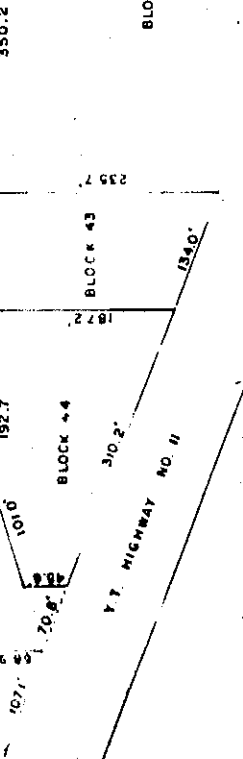
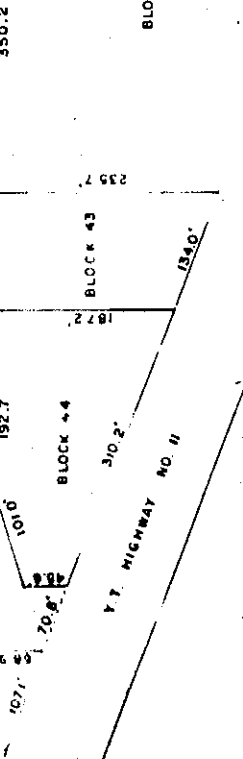
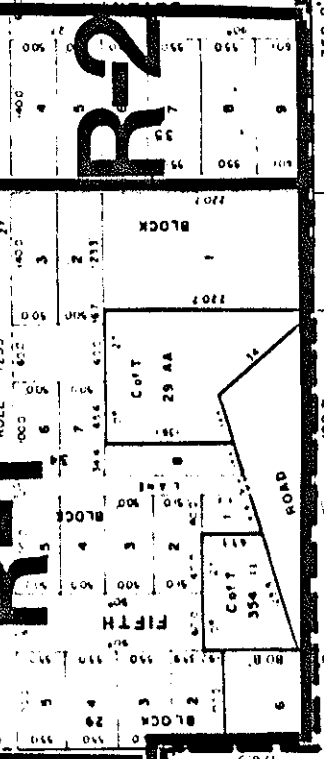
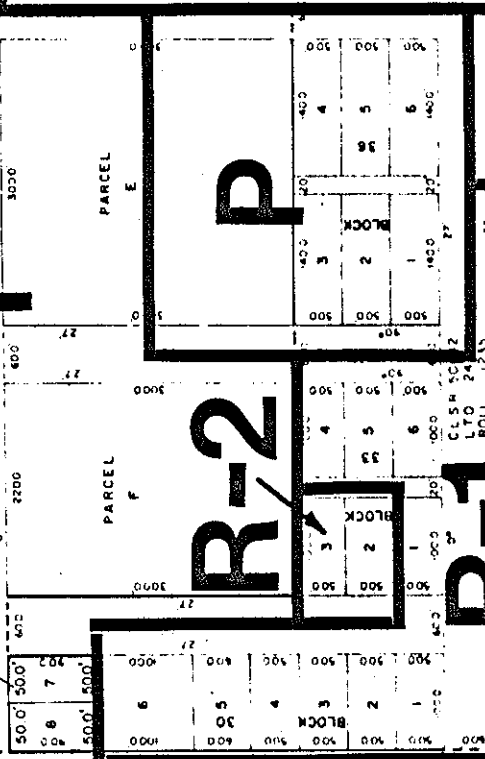
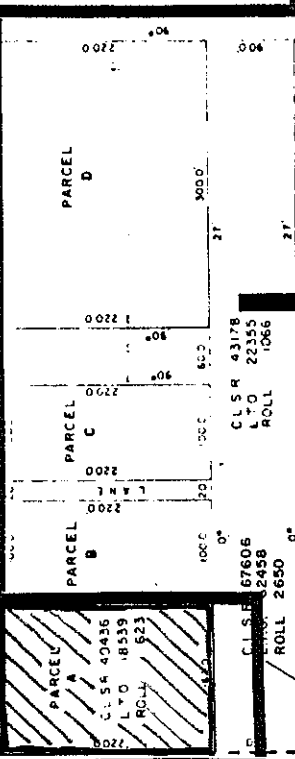
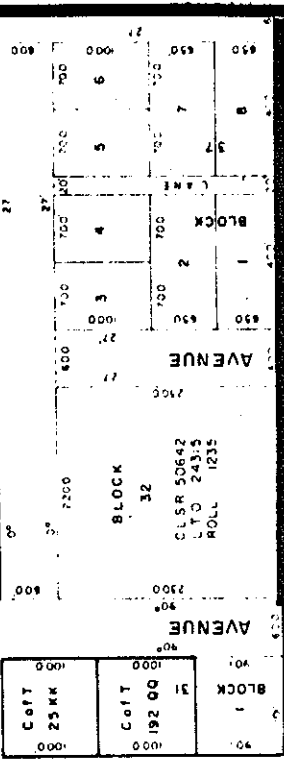
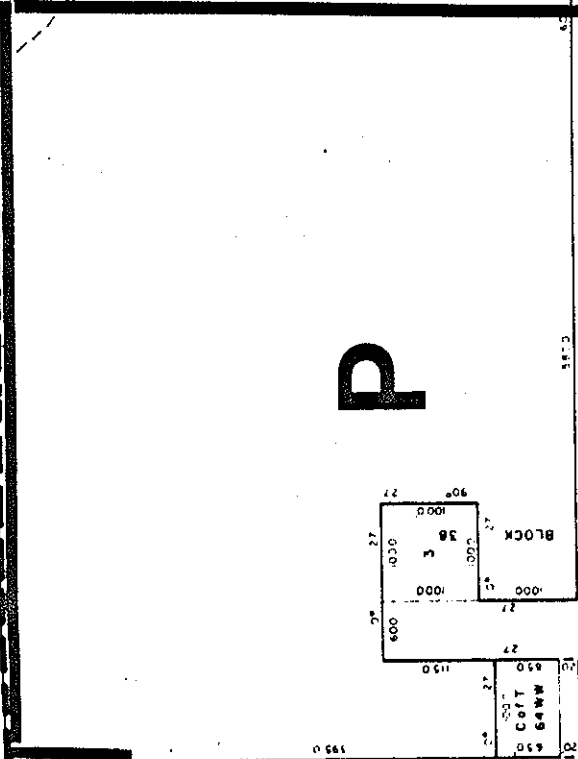
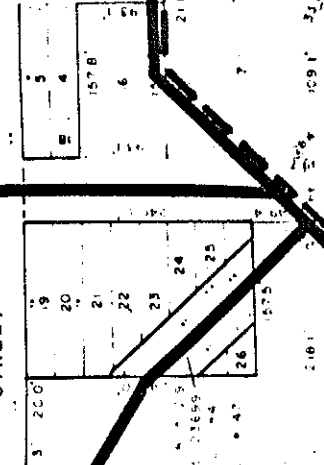
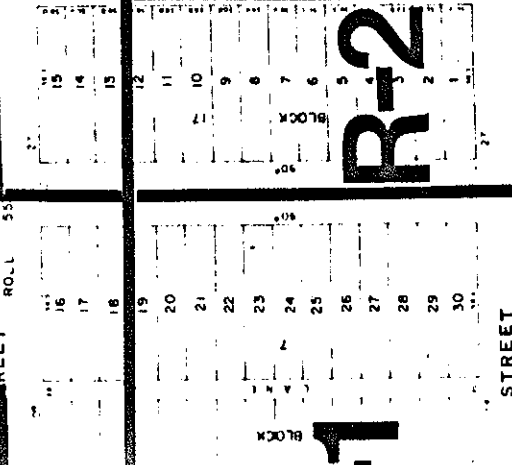

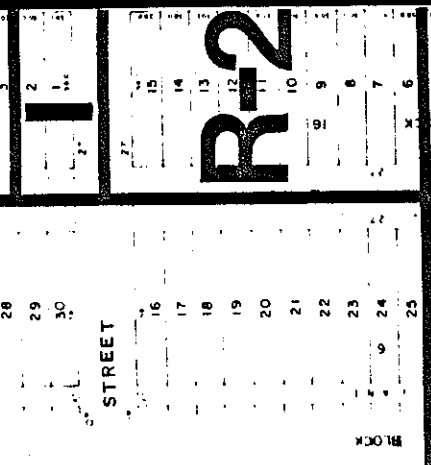



Commissioner of Yukon

RIVER

CLS
LYC
ROLL

LOT 16
LOT 17
CLSR 53830



CLSR 59060
LTO 4.22
ROLL 2000

CLSR 43178
LTO 22355
ROLL 1066

CLSR 67606
LTO 32458
ROLL 2650

CLSR 40436
LTO 18539
ROLL 523

CLSR 50642
LTO 24335
ROLL 1235

CLSR 50242
LTO 12335
ROLL 662

RESERVE
202.5
200.9
96.4

BLOCK 41

BLOCK 43

BLOCK 44

BLOCK 45

Y.T. HIGHWAY NO. 11

R-1

P

P

R-2

R-1

R-2

R-2

R-1